

151

Route Guide & Hazard Awareness

**WORCESTER PARK - CHEAM VILLAGE - SUTTON - ROSE HILL
GREEN WRYTHE LA - CARSHALTON - WALLINGTON, SHOTFIELD**



Photo | Stephen Eynon

Go Ahead-London

THINGS TO REMEMBER

MAKE NOTES ALONG THE WAY!

CHANGEOVER | SUTTON GREEN

Changeovers will take place on High Street [Sutton] at **BUS STOP A** (Sutton Green) towards Wallington and **BUS STOP B** (Sutton Green) towards Worcester Park.
Always communicate in advance with iBus if you are late for any reason.

.....

.....

.....

.....

.....

.....

.....

.....

.....

.....

.....

.....

.....

.....

.....

.....

.....

.....

.....

.....

.....

.....

.....



Route 151 is a high frequency route. Headway is a measurement of the distance or time between buses. You can tell that you are on the correct Headway by using the iBus Headway indicator in the cab.

IMPORTANT: You must keep your bus as close to the middle of the indicator as possible. Take action and drop back if you are closing in to the bus in front.

CONTENTS

FULL ROUTE 151 MAP

Between Worcester Park and Cheam Village.

3

FULL ROUTE 151 MAP

Between Cheam Village to St Helier Hospital.

4

FULL ROUTE 151 MAP

Between St Helier Hospital and Wallington, Shotfield.

5

RUNNING LIGHT

To and from Worcester Park Station.

6

RUNNING LIGHT

To and from Wallington, Shotfield.

7

IN SERVICE

Route guide from Wallington, Shotfield to Worcester Park Station.

8

IN SERVICE

Route guide from Worcester Park Station to Wallington, Shotfield.

9

WORCESTER PARK STATION

Terminus point and map.

10

NORTH CHEAM

Curtailmment point and map.

11

CHEAM VILLAGE

Curtailmment point and map.

12

SUTTON PARK ROAD

Curtailmment point and map.

13

SUTTON BUS GARAGE

Curtailmment point and map from Wallington.

14

SUTTON BUS GARAGE

Curtailmment point and map from Worcester Park.

15

ST HELIER

Curtailmment point and map.

16

CARSHALTON, WRYTHE GREEN

Curtailmment point and map.

17

HACKBRIDGE, ELM ROAD

Curtailmment point and map.

18

WALLINGTON STATION

Curtailmment point and map.

19

WALLINGTON SHOTFIELD

Terminus point and map.

20

LOCAL HAZARDS

Hazards to be aware of and other points to note.

21

LOCAL HAZARDS

Hazards to be aware of and other points to note.

22

LOCAL HAZARDS

Hazards to be aware of and other points to note.

23

LOCAL HAZARDS

Hazards to be aware of and other points to note.

24

AT THE GARAGE

General information and safety at the garage.

25




CODES & PROCEDURES

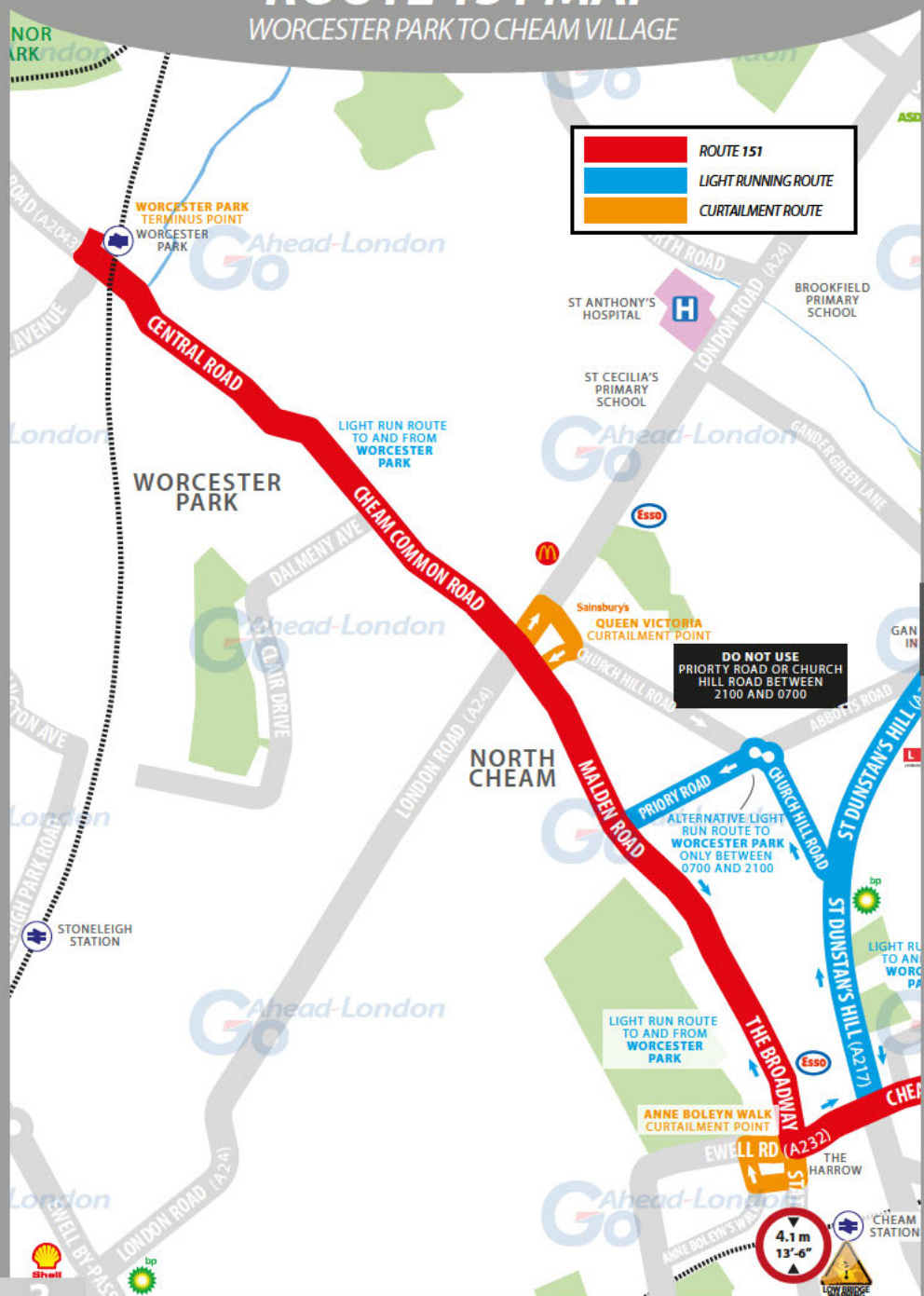
Facility codes, curtailmment abrv & emergency radio procedure.

26

ROUTE 151 MAP

WORCESTER PARK TO CHEAM VILLAGE

	ROUTE 151
	LIGHT RUNNING ROUTE
	CURTALMENT ROUTE



DO NOT USE
PRIORITY ROAD OR CHURCH
HILL ROAD BETWEEN
2100 AND 0700

ALTERNATIVE LIGHT
RUN ROUTE TO
WORCESTER PARK
ONLY BETWEEN
0700 AND 2100

ANNE BOLEYN WALK
CURTALMENT POINT

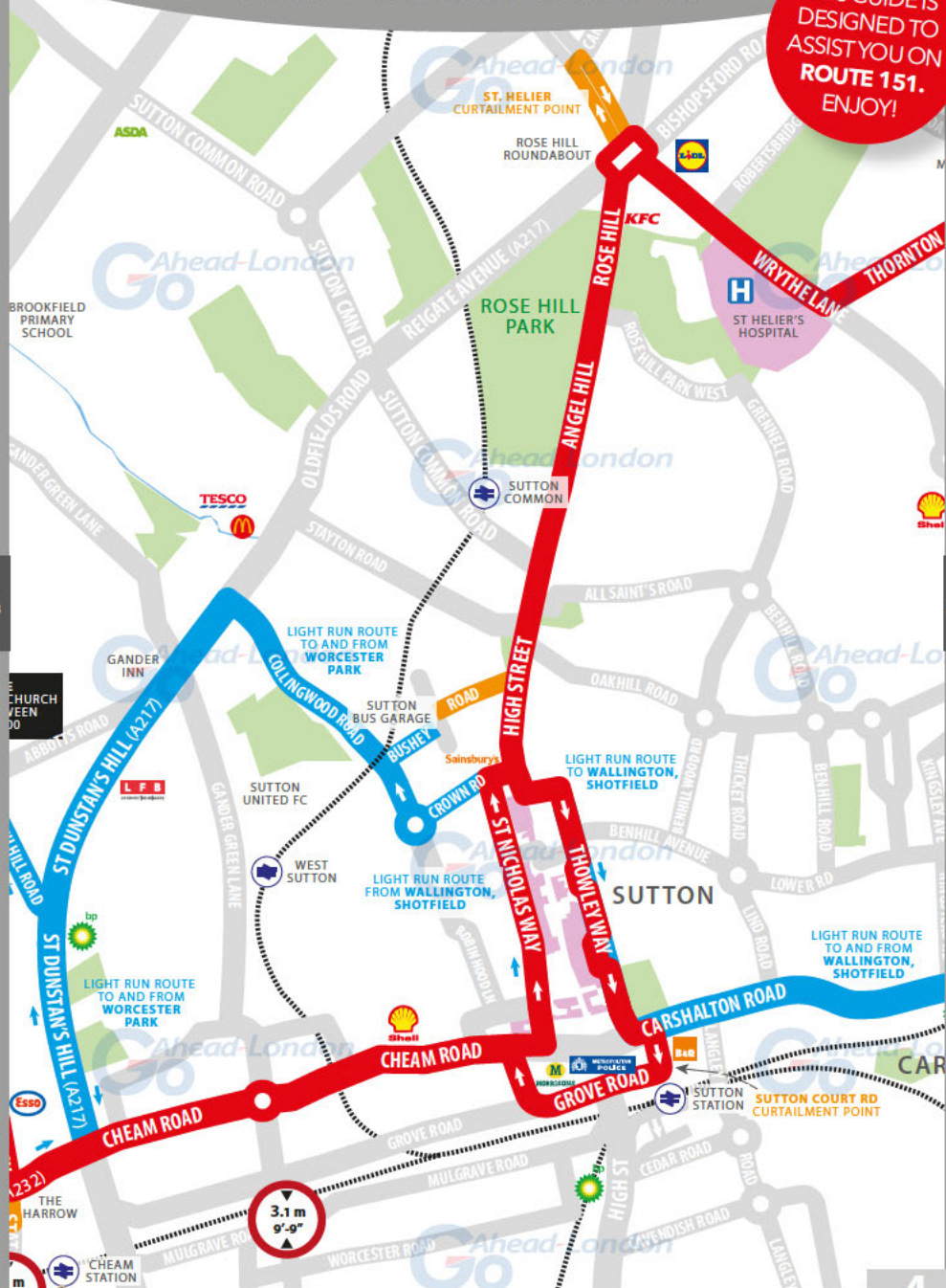
4.1 m
13'-6"



ROUTE 151 MAP

CHEAM VILLAGE TO ST HELIER HOSPITAL

THIS GUIDE IS
DESIGNED TO
ASSIST YOU ON
ROUTE 151.
ENJOY!



GO TO
PAGE 3

GO TO
PAGE 5

ROUTE 151 MAP

ST HELIER HOSPITAL TO WALLINGTON, SHOTFIELD



GO TO PAGE 4

RUNNING LIGHT

RUNNING OUT OF SERVICE

IMPORTANT
LOG OFF IBUS
IMMEDIATELY
IF RUNNING
LIGHT

TO WORCESTER PARK STATION

- Exit **Sutton Garage** and turn right onto Bushey Road
- At junction, turn right onto Collingwood Road
- At traffic light, turn left onto Oldfields Road
- Turn right onto Church Hill Road (*only between 0700 and 2100. See below*)
- At double mini roundabout, take 1st exit onto Priory Road
- At junction, turn right onto Malden Road **A2043**
- Follow line of route to Worcester Park Station

Use St Dunstan's Hill, High Street, The Broadway and Malden Road between 2100 and 0700. Do not use Church Hill Road or Priory Road during these times.

FROM WORCESTER PARK STATION

- At **stand**, exit and turn left onto Central Road **A2043**
- Follow line of route onto High Street (*Cheam*) **A232**
- At traffic light, turn left onto St Dunstan's Hill **A217**
- Continue ahead onto Oldfield Road **A217**
- At traffic light, turn right onto Collingwood Road
- Turn left onto Bushey Road to **Sutton Garage**

DO NOT USE
CHURCH HILL ROAD
AND PRIORY ROAD
BETWEEN 2100 AND
0700 ON ANY DAY.
USE MAIN ROAD
INSTEAD.

RUNNING LIGHT

RUNNING OUT OF SERVICE

IMPORTANT
LOG OFF IBUS
IMMEDIATELY
IF RUNNING
LIGHT

TO WALLINGTON SHOTFIELD

- Exit **Sutton Garage** and continue ahead onto Bushey Road
- At junction, turn right onto High Street [Sutton]
- Follow road left onto Marshall's Road (*one-way system*)
- Follow road right onto Throwley Way (*one-way system*)
- At traffic light, turn left onto Carshalton Road **A232**
- At traffic light, turn left onto Pound Street **A232**
- At mini roundabout, take 2nd exit onto Pound Street **A232** **LOW BRIDGE NEARBY**
- Continue ahead onto High Street [Carshalton] **B271**
- Turn right onto Park Lane **B271**
- Turn left onto Parkgate Road
- At junction, turn right onto Manor Road **A237**
- Turn right onto Beddington Gardens and turn left onto Shotfield to **stand**

FROM WALLINGTON SHOTFIELD

- At **stand**, continue ahead on Shotfield
- At junction, turn right onto Stanley Park Road **B271**
- At mini roundabout, take 3rd exit onto Boundary Road **B271**
- Continue ahead onto Park Lane **B271**
- Turn left onto Ruskin Road **B271**
- Continue ahead onto Carshalton Park Road and onto Benyon Road **B271**
- At traffic light, continue ahead onto Carshalton Road **A232**
- At traffic light, follow road left onto Chalk Pit Way (*one-way system*) **A232**
- Follow road right onto Sutton Court Road (*one-way system*) **A232**
- Continue ahead onto Grove Road (*one-way system*) **A232**
- Follow road right onto Sutton Park Road (*one-way system*) **A232**
- At traffic light, follow road right onto Cheam Road (*one-way system*) **A232**
- Follow road left onto St Nicholas Way (*one-way system*) **A232**
- Turn left onto Crown Road
- At mini roundabout, take 3rd exit onto Collingwood Road
- Turn right onto Bushey Road to **Sutton Garage**

ROUTE DIRECTIONS

RUNNING IN SERVICE

NEVER
DIVERT OFF
LINE OF ROUTE
UNLESS ADVISED
BY IBUS

TO WORCESTER PARK STATION

- At **stand**, continue ahead on Shotfield
- At junction, turn left onto Stanley Park Road **B271**
- At traffic light, turn left onto Woodcote Road **A237**
- Turn left onto Railway Approach (*to serve Wallington Station*)
- Exit Station Approach and turn left onto Manor Road **A237**
- At traffic light, continue ahead onto Manor Park Road North **A237**
- Continue ahead onto London Road (*past Hackbridge Station*) **A237**
- At mini roundabout, take 1st exit onto Hackbridge Road **B277**
- Continue ahead onto Nightingale Road **B277**
- At mini roundabout, take 2nd exit onto Green Wrythe Lane
- Turn right onto Green Wrythe Lane
- At mini roundabout, take 1st exit onto Green Wrythe Lane
- Turn left onto Thornton Road
- At junction, turn right onto Wrythe Lane **B278** (*St Helier Hospital*)
- At Rose Hill Roundabout, take 1st exit onto Rose Hill
- Continue ahead onto Angel Hill and High Street
- Follow road left onto Marshall's Road (*one-way system*)
- Follow road right onto Throwley Way (*one-way system*)
- At traffic light, follow one-way system ahead onto Chalk Pit Way
- Continue ahead onto Sutton Court Road (*one-way system*)
- At traffic light, continue ahead onto Grove Road (*one-way system*)
- At traffic light, turn left onto Cheam Road **A232**
- At mini roundabout, take 2nd exit onto Cheam Road **A232**
- At traffic light, continue ahead onto High Street **A232**
- At traffic light, turn right onto The Broadway **A2043** **LOW BRIDGE NEARBY**
- Continue ahead onto Malden Road **A2043**
- At traffic light, continue ahead onto Cheam Common Road **A2043**
- Continue ahead onto Central Road **A2043**
- At traffic light, turn right onto Lower Green Rd (*Worcester Park Station*) to **stand**

ROUTE DIRECTIONS

RUNNING IN SERVICE

IMPORTANT
PLEASE ENSURE
YOU USE YOUR
RIBAS KEY ON
EVERY TRIP

TOWALLINGTON SHOTFIELD

- At stand, exit and turn left onto Central Road **A2043**
- Continue ahead onto Cheam Common Road **A2043**
- At traffic light, continue ahead onto Malden Road **A2043**
- Continue ahead onto The Broadway **A2043**
- At traffic light, turn left onto High Street **A232 LOW BRIDGE AHEAD**
- At traffic light, continue ahead onto Cheam Road **A232**
- At mini roundabout, take 2nd exit onto Cheam Road **A232**
- Turn left onto St Nicholas Way (*one-way system*)
- Follow road right onto Crown Road (*one-way system*)
- At traffic light, turn left onto High Street and Angel Hill
- Continue ahead onto Rose Hill
- At Rose Hill Roundabout, take 5th exit onto Wrythe Lane **B278**
- Turn left onto Thornton Road (*St Helier Hospital*)
- At junction, turn right onto Green Wrythe Lane
- At junction, turn left onto Green Wrythe Lane
- At mini roundabout, take 1st exit onto Nightingale Road **B277**
- Continue ahead onto Hackbridge Road **B277**
- At mini roundabout, take 3rd exit onto London Road **A237**
- Continue ahead onto Manor Road North **A237**
- At traffic light, continue ahead onto Manor Road **A237**
- Turn right onto Beddington Gardens
- Turn left onto Shotfield to **stand**

WORCESTER PARK

TERMINUS POINT

SWITCH THE
ENGINE OFF
WHILST AT THE
STAND

From Wallington. Proceed from Worcester Park Station Forecourt direct to stand. Set down on Worcester Park Station Forecourt at **BUS STOP A**.

Towards Wallington. Depart to Worcester Park Station Forecourt. Pick up on Worcester Park Station Forecourt at **BUS STOP A**.

Public stand for one bus on station forecourt.

Blind display: **WORCESTER PARK**.



NORTH CHEAM

CURTALMENT POINT

TURNING POINT ONLY.
BUSES MUST NOT STAND.

From Wallington. Proceed from Malden Road via London Road, Senhouse Road and Church Hill Road to stand.
Set down on Malden Road at **BUS STOP G.**

Towards Wallington. Depart via Church Hill Road to Malden Road.
Pick up on Malden Road at **BUS STOP J.**

Public stand for one bus on south side of Church Hill Road.
Blind display: NORTH CHEAM.



CHEAM

CURTALMENT POINT

WARNING
LOW BRIDGE
NEAR THIS
CURTALMENT

From Wallington. Proceed from Cheam Road via Cheam High Street, Station Way, Kingsway Road and Anne Boleyn's Walk to stand. Set down on Cheam Road at **BUS STOP J**.

Towards Wallington. Depart via Anne Boleyn's Walk, Ewell Road and Cheam High Street to Cheam Road. Pick up on Cheam Road at **BUS STOP H**.

Public stand for two buses on west side of Anne Boleyn's Walk.

Blind display: **CHEAM**.



SUTTON

CURTALMENT POINT

TURNING POINT ONLY.
BUSES MUST NOT STAND.

From Wallington. Proceed from Throwley Way via Carshalton Road, Chalk Pit Way and Sutton Court Road to stand.

Set down on Throwley Way at **BUS STOP K.**

Towards Wallington. Depart via Sutton Court Road, Grove Road, Sutton Park Rd and Cheam Rd to St Nicholas Way. Pick up on St Nicholas Way at **BUS STOP V.**

Public stand for one bus on south side of Sutton Court Rd, commencing west of southern section of Sutton Ct Rd slip road. **Blind display: SUTTON TOWN CTR.**



SUTTON BUS GARAGE

CURTAILMENT POINT

IMPORTANT
IF YOU REQUIRE A
COMFORT BREAK,
PLEASE ADVISE
IBUS

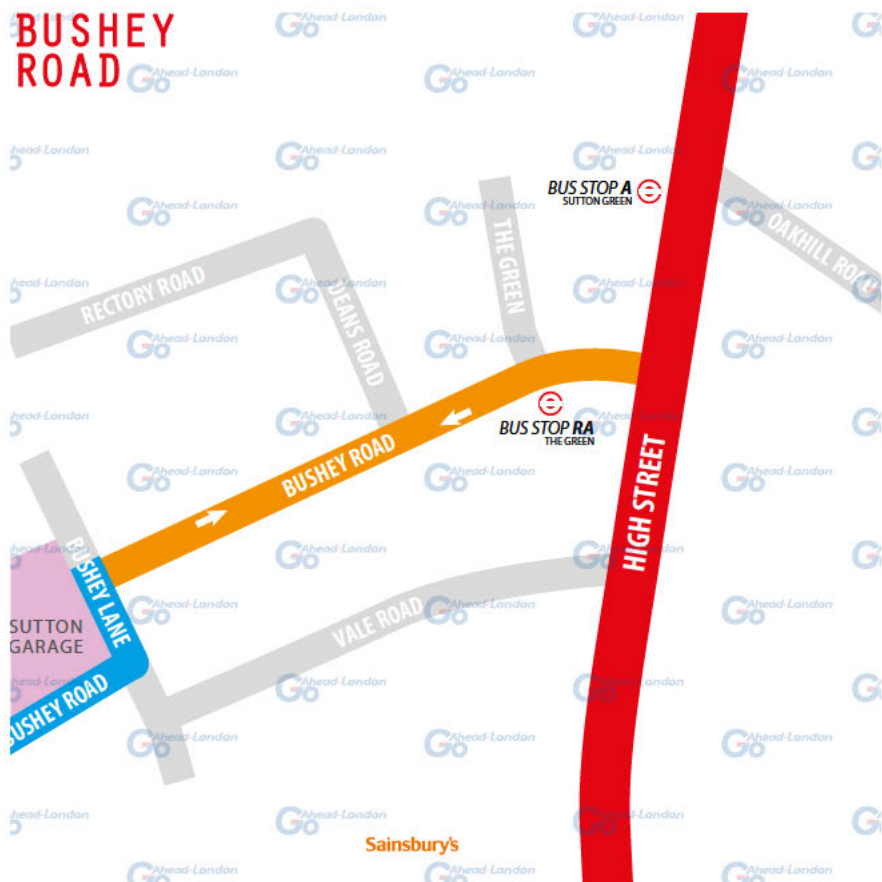
From Wallington. Proceed from Sutton High Street via Bushey Road (east arm) and Sutton Bus Garage to stand.

Set down on Bushey Road (east arm) at **BUS STOP RU**.

Towards Wallington. Depart via Sutton Bus Garage and Bushey Road (east arm) to Sutton High Street. Pick up on Sutton High Street at **BUS STOP A**.

Private stand in Sutton Bus Garage.

Blind display: **SUTTON, BUSHEY ROAD**.



SUTTON BUS GARAGE

CURTAILMENT POINT

PLEASE CHECK
TRIP NUMBER
ON ETM BEFORE
DEPARTING

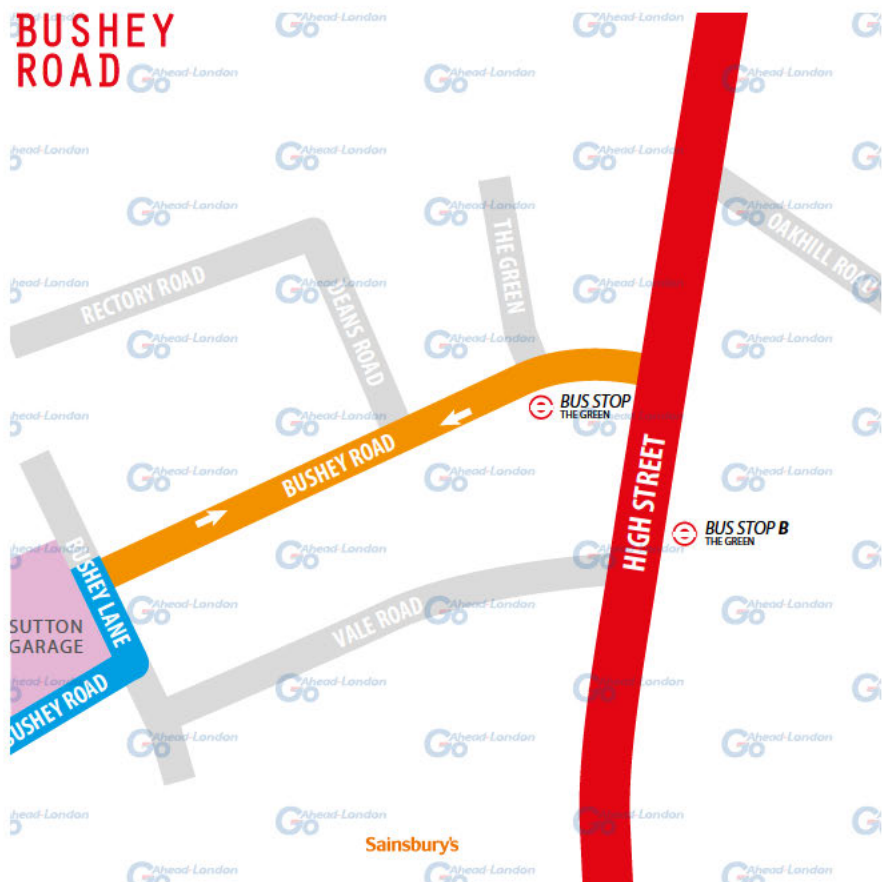
From Worcester Park. Proceed from Sutton High Street via Bushey Road (east arm) and Sutton Bus Garage to stand.

Set down on Bushey Road (east arm), at **BUS STOP Y**.

Towards Worcester Park. Depart via Sutton Bus Garage and Bushey Road (east arm) to Sutton High Street. Pick up on Sutton High Street at **BUS STOP B**.

Private stand in Sutton Bus Garage.

Blind display: **SUTTON, BUSHEY ROAD**.



ST. HELIER

CURTAILMENT POINT

TURNING POINT ONLY.
BUSES MUST NOT STAND.

From Worcester Park. Proceed from Rose Hill, Rose Hill Roundabout, Green Lane, U-turn through central reservation at Canterbury Road and Green Lane to stand. Set down on Rose Hill, at **BUS STOP RS**.

Towards Worcester Park. Depart via Green Lane and Rose Hill Roundabout to Rose Hill. Pick up on Rose Hill at **BUS STOP RP**.

From Wallington. Proceed from Wrythe Lane via Rose Hill Roundabout, Green Lane, U-turn through central reservation at Canterbury Road and Green Lane to stand. Set down on Wrythe Lane at **BUS STOP RL**.

Towards Wallington. Depart via Green Lane and Rose Hill Roundabout to Wrythe Lane. Pick up on Wrythe Lane at **BUS STOP RK**.

Public stand for one bus at bus stop point letter RD on east side of Green Lane, outside Methodist Central Hall. **Blind display: ST HELIER, ROSE HILL.**

GREEN LANE



CARSHALTON

CURTAILMENT POINT

SWITCH THE
ENGINE OFF
WHILST AT THE
STAND

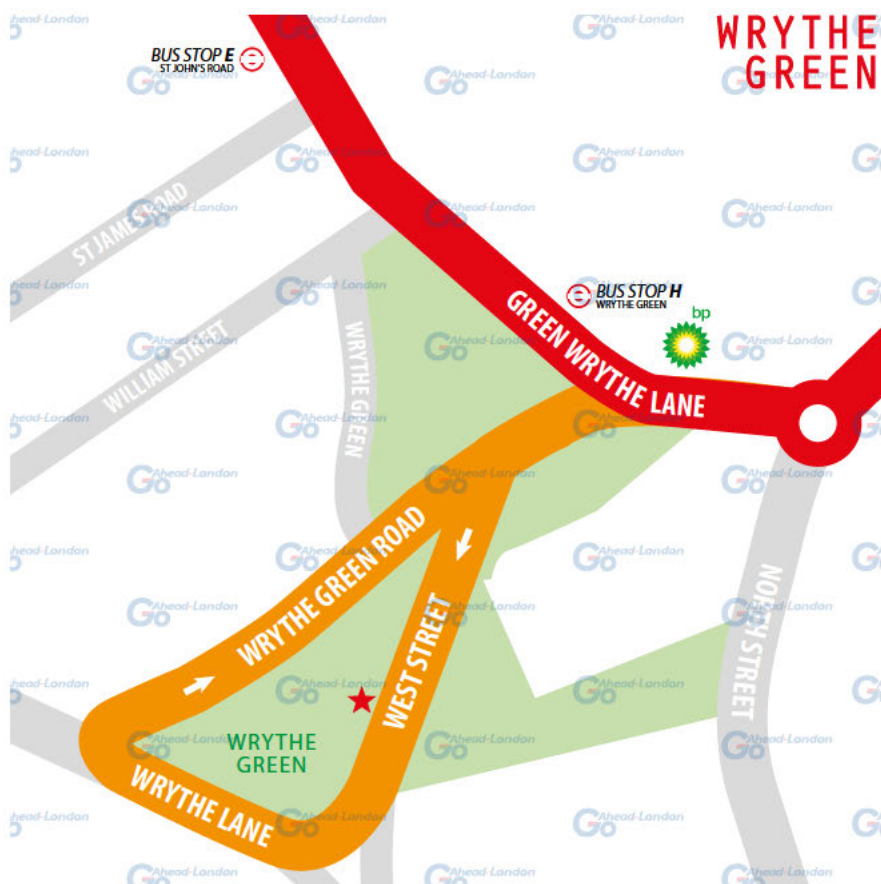
From Worcester Park. Proceed from Green Wrythe Lane via Wrythe Green Road and West Street to stand.

Set down on Green Wrythe Lane at **BUS STOP H**.

Towards Worcester Park. Depart via West Street, Wrythe Lane and Wrythe Green Road to Green Wrythe Lane. Pick up on Green Wrythe Ln at **BUS STOP E**.

Public off side stand for one bus on west side of West Street.

Blind display: **WRYTHE GREEN**.



HACKBRIDGE

CURTAILMENT POINT

SWITCH THE
ENGINE OFF
WHILST AT THE
STAND

From Worcester Park. Proceed from Hackbridge Road via London Road, Longfield Avenue and Elm Road to stand.

Set down on Hackbridge Road at **BUS STOP A.**

Towards Worcester Park. Depart via Elm Road to Hackbridge Road.

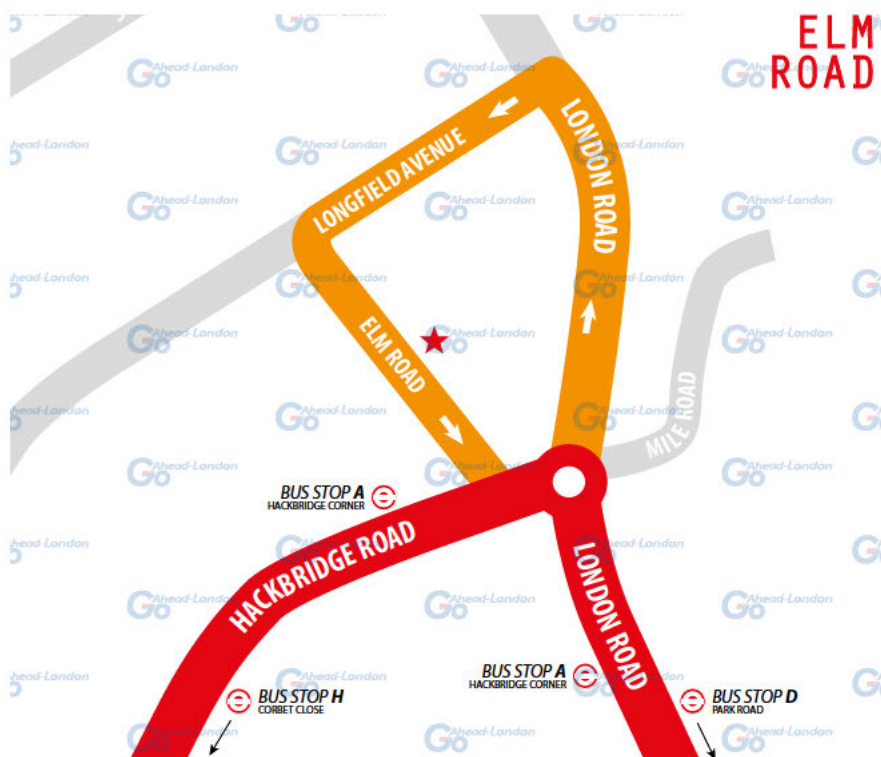
Pick up on Hackbridge Road at **BUS STOP H.**

From Wallington. Proceed from London Road via Longfield Avenue and Elm Road to stand. Set down on London Road at **BUS STOP B.**

Towards Worcester Park. Depart via Elm Road and Hackbridge Road to London Road. Pick up on London Road at **BUS STOP D.**

Public stand for three buses on east side of Elm Road.

Blind display: **HACKBRIDGE.**



WALLINGTON STATION

CURTAILMENT POINT

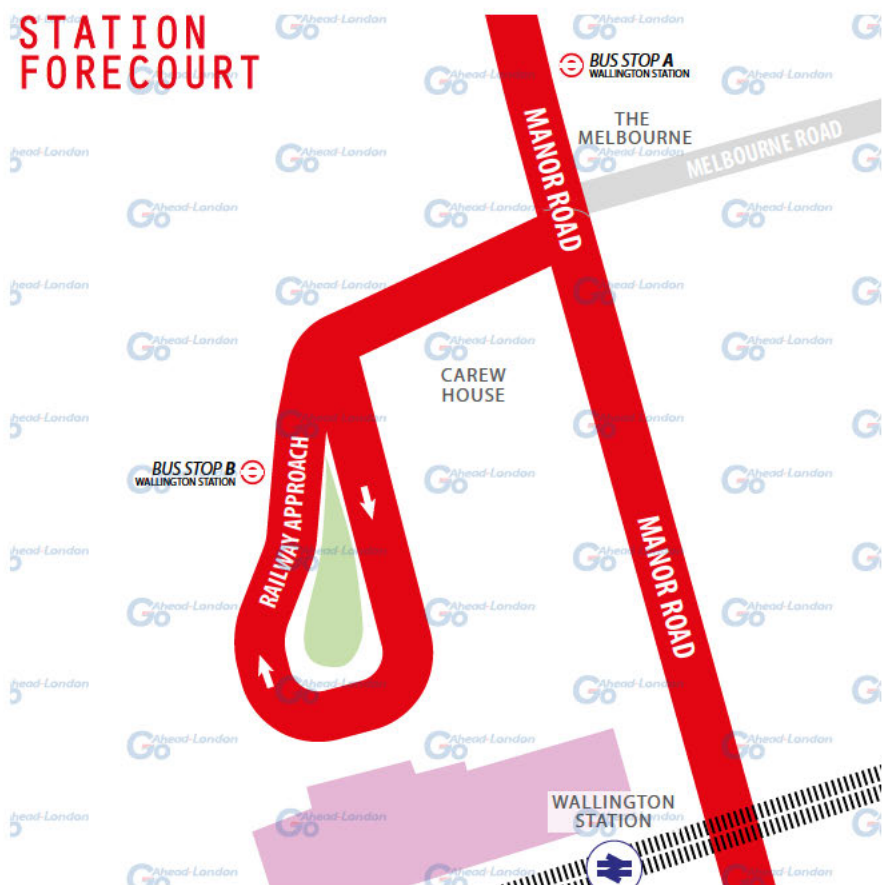
SWITCH THE
ENGINE OFF
WHILST AT THE
STAND

From Worcester Park. Proceed from Manor Road via Railway Approach and Railway Approach Turning Circle to stand.
Set down on Manor Road at **BUS STOP A**.

Towards Worcester Park. Depart to Railway Approach Turning Circle.
Pick up on Railway Approach Turning Circle at **BUS STOP B**.

Private stand for one bus on west side of BR station forecourt.
Blind display: **WALLINGTON.**

STATION FORECOURT



WALLINGTON

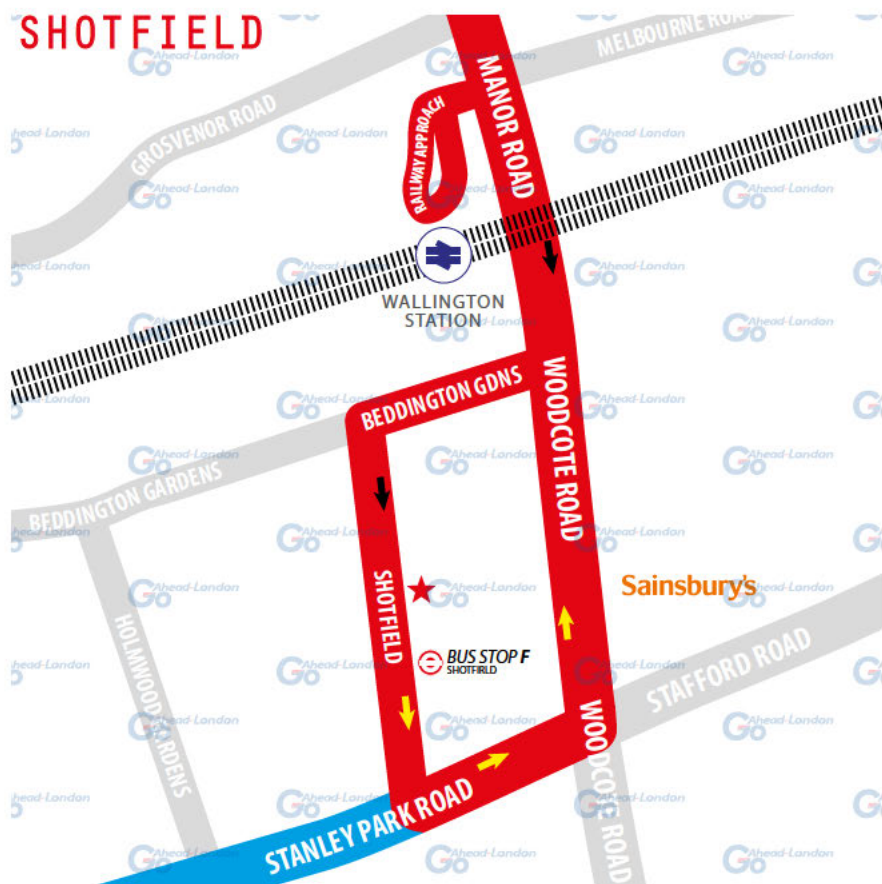
TERMINUS POINT

SWITCH THE
ENGINE OFF
WHILST AT THE
STAND

From Worcester Park. Proceed from Shotfield direct to stand.
Set down on Shotfield at **BUS STOP F**.

Towards Worcester Park. Depart from Shotfield.
Pick up on Shotfield at **BUS STOP F**.

Public stand for two buses on east side of Shotfield.
Blind display: **WALLINGTON**.



LOCAL HAZARDS & POINTS TO NOTE

FULL RISK ASSESSMENT VIEWABLE UPON REQUEST



TIGHT LEFT TURN | WALLINGTON SHOTFIELD

When turning left on departure from Shotfield, proceed with caution.

PARKED VEHICLES | WALLINGTON STATION

Parking on station forecourt. Be aware of pedestrians and vehicles dropping off.

PARKED VEHICLES | MANOR ROAD

Be aware of vehicles parking on both sides of the road and look out for oncoming vehicles.

ROAD NARROWS | MANOR ROAD NORTH

Road narrows down to one lane. Proceed with caution.

LOW TREES | ELM ROAD

When curtailed, beware of low hanging trees on the offside as you turn onto Elm Road and on the nearside, beside the bus stand.

ROUNDBOUT | HACKBRIDGE CORNER

New roundabout. Proceed onto roundabout with caution.

PEDESTRIAN CROSSING | HACKBRIDGE CORNER

Unmarked courtesy pedestrian crossing. Approach with caution. Look out for pedestrians intending to use the crossing.

PARKED VEHICLES | HACKBRIDGE ROAD

Be aware of vehicles parking on both sides of the road and look out for oncoming vehicles.

VARIOUS HAZARDS | GREEN WRYTHE LANE

Calming measures, low trees. Proceed with caution. Be aware of parking at the bus stops near to the junction with Wrythe Green Road.

20 MPH ZONE | THORNTON ROAD

Collision possibility. Ensure that there is enough road space to proceed and look out for oncoming vehicles. Be aware of 20 mph speed limit along the whole length of the road.

LOCAL HAZARDS & POINTS TO NOTE

FULL RISK ASSESSMENT VIEWABLE UPON REQUEST



RISK OF COLLISION | ROSE HILL ROUNDABOUT

Collision possibility. Roundabout is controlled by traffic signals. Care for other motorists crossing lanes.

RISK OF COLLISION | HIGH STREET / ANGEL HILL

Collision possibility. At the traffic lights, buses travel from the nearside then veer over to the right to go under the footbridge – be aware of traffic on the offside lane going straight ahead.

MERGING TRAFFIC | HIGH STREET / MARSHALL'S ROAD

Traffic merging. Proceed with caution and be aware that traffic merges from the offside and nearside.

OFFSIDE BUS LANE | THROWLEY WAY

Traffic turning right across bus lane. Drive slowly and be aware of the possibility of other vehicles turning right across the bus lane to enter side roads, especially at the junction with Benhill Avenue and also Manor Place.

NARROW LANES | SUTTON COURT ROAD / GROVE ROAD

Heavy pedestrian movements. Drive very carefully at this location and be aware of pedestrians crossing the road or standing near or on the edge of the kerb.

MERGING TRAFFIC | GROVE ROAD SUTTON POST OFFICE

Traffic merging from offside. Care should be taken when crossing lanes from the bus stop as traffic departing Morrison's merges from the offside.

NARROW LANES | HIGH STREET / THE BROADWAY

To turn right at this location, you need to take the narrow offside lane. Be aware of traffic on your nearside and traffic approaching in the other direction when adopting this position.

13'6" LOW BRIDGE | STATION ROAD OFF LINE OF ROUTE

13'6" arched railway bridge. Double deck buses must not be driven under this bridge (off line of route).

LOCAL HAZARDS & POINTS TO NOTE

FULL RISK ASSESSMENT VIEWABLE UPON REQUEST



PARKED VEHICLES | ANNE BOLEYN'S WALK

Curtailments only. Parked vehicles, trees on the roadside. Care should be taken to avoid collision with overhanging branches. Ensure that there is enough road space to proceed and look out for oncoming vehicles.

BUS STOP | LONDON ROAD / CHEAM COMMON ROAD

Bus stop 8354 is hard to access. After entering Cheam Common Road towards Kingston, the first bus stop is hard to access due to parked vehicles on approach. Take great care to position bus by kerb line – this may involve stopping beyond the bus stop flag. When attaining this position, take great care not to sweep the kerb by the bus stop as some minor accidents have occurred in this way at this location.

PARKED VEHICLES | SENHOUSE ROAD CURTAILMENTS ONLY

Parking on the roadside. Ensure that there is enough road space to proceed and look out for oncoming vehicles.

BUS STOP | CENTRAL ROAD / LONGFELLOW ROAD

Lay-by bus stop 26959 hard to access. Towards Kingston this busy lay-by stop has limited access and is shared with car parking. There is only room for one bus. Take great care when boarding and alighting passengers as it can be impossible to get close to the kerb here at times. If car parking overflows into the bus stop area, please use a Code Blue to inform CentreComm.

TIGHT LEFT TURN | WORCESTER PARK STATION

Tight left turn onto Central Road when departing. When turning left from Worcester Park Station proceed with caution. Beware of pedestrians walking across the station forecourt and vehicles dropping off people.

PARKED VEHICLES | COLLINGWOOD ROAD LIGHT RUN

Parked vehicles on both sides. Parked vehicles close to traffic islands. Speed cushions. Look out for oncoming vehicles and ensure there is enough road space to proceed. Drive over speed tables slowly and with care to avoid damage to vehicle.

LOCAL HAZARDS & POINTS TO NOTE

FULL RISK ASSESSMENT VIEWABLE UPON REQUEST



VARIOUS | PRIORY RD / CHURCH HILL RD LIGHT RUN

Ensure that there is enough road space to proceed and look out for oncoming vehicles. Drive over speed humps and cushions slowly and with care to avoid damage to vehicle. Care should be taken to avoid collision with overhanging branches. Tree growth can reduce the effect of street lighting in summer so take extra care at night. **Do not use Church Hill Road or Priory Road between 2100 and 0700 on any day. Use Malden Road, The Broadway, High Street [Cheam] and St Dunstan's Hill instead. Low bridge near High Street.**

RIGHT TURN | PRIORY RD / MALDEN ROAD LIGHT RUN

Care should be taken to look out for oncoming traffic on Malden Road – ensure it is safe to proceed before performing right turn manoeuvre. **Do not use Priory Road between 2100 and 0700 on any day. Use Malden Road, The Broadway, High Street [Cheam] and St Dunstan's Hill instead. Low bridge near High Street.**

TIGHT AND BLIND BEND | CARSHALTON PONDS LIGHT RUN

Tight and blind bend on Carshalton Road. Vehicles approaching in middle of road. Approach this bend at slow speed and with great care in both directions.

SCHOOL CHILDREN | SCHOOLS EN ROUTE

St Dunstan's Cheam Primary School, Cheam Park Farm Primary Academy, Nonsuch High School for Girls, Leapfrog Day Nursery, Hackbridge Primary School. Be aware of pupils surging into the road space when arriving at bus stops at school closing times.

AT THE GARAGE

GARAGE AND GENERAL SAFETY INFORMATION

BE VISIBLE
**WEAR YOUR
HI-VIS** WITHIN
THE GARAGE

GO SLOW!
MANDATORY
SPEED OF 5 MPH
WITHIN THE
GARAGE

BE NOTICED
HEADLIGHTS
ON AT ALL TIMES
IN THE GARAGE

STICK TO
DESIGNATED
PATHS AND
WALKWAYS

NO EXCUSES
PLEASE ABIDE BY
THE RULES. IT'S
MANDATORY!

BE AWARE.
REPORT ALL
HAZARDS
IMMEDIATELY

REMEMBER
**LOOK OUT
FOR CYCLISTS**
DRIVE SLOWLY

PARK FERRY
VEHICLES WITHIN
DESIGNATED
AREAS

**USE THE
HORN** WHEN
APPROACHING
CORNERS &
REVERSING

HYBRID BUSES
ARE SILENT. BE
EXTRA CAUTIOUS
WHILST ON THE
MOVE!

FUEL, OIL &
COOLANT SPILLS
CAN MAKE THE
SURFACE SLIPPERY
BE AWARE

FAMILIARISE
YOURSELF WITH
THE GARAGE
SAFETY CODE

THINK FIRST AND



OTHER INFORMATION

CODES AND EMERGENCY RADIO PROCEDURES

REMAIN CALM:
GIVE ACCURATE
INFORMATION.
WE'RE HERE
TO ASSIST!

ROUTE 151 | CURTAILMENT ABBREVIATIONS:

WPS	Worcester Park Station	NCQ	North Cheam
ABW	Anne Boleyn's Walk	SCR	Sutton Court Road
A	Sutton Bus Garage	SH	St Helier
CWG	Carshalton, Wrythe Green	HER	Hackbridge, Elm Road
WAL	Wallington Station	WAS	Wallington, Shotfield

FACILITIES | THROUGHOUT THE ROUTE

- **Sutton Garage.** Toilet facility in the bus garage.
- **Wallington.** At bus stand. Code [REDACTED]

If you urgently need to use the following interim facility, please inform iBus first.

CODE RED | EMERGENCY RADIO PROCEDURE

If you require the Emergency Services to attend your vehicle (for example in the event of passenger injury, assault or major RTA), you should contact CentreComm using the radio's Code Red facility. To call CentreComm, **hold down the Code Red button on your vehicle's radio for at least 3 seconds** until you hear a ringing tone to indicate that your call has been connected. Hold down the foot switch in the cab when you are speaking, and end what you have to say with the word "over" to indicate that you expect a response, or "over and out" if this is the end of your communication. Release the foot switch when you are not speaking. Remember to speak slowly and clearly. Note that you will usually receive a radio call from your depot shortly after you make a Code Red call. *You should not use the radio whilst the vehicle is in motion.*

CODE
GREEN

Call your garage for non-emergency, mechanical defects, help or advise

CODE
BLUE

Call CentreComm for non-emergency, incident reporting or diversions

CODE
RED

Call CentreComm for emergency services, passenger injury or assault